PLAN OF LAND
ROBERT ROSS
ROL~~B~~AND CATE
HAMPTON NH
SCALE 1"=50 SEPT 1970
R S A INC
SEA

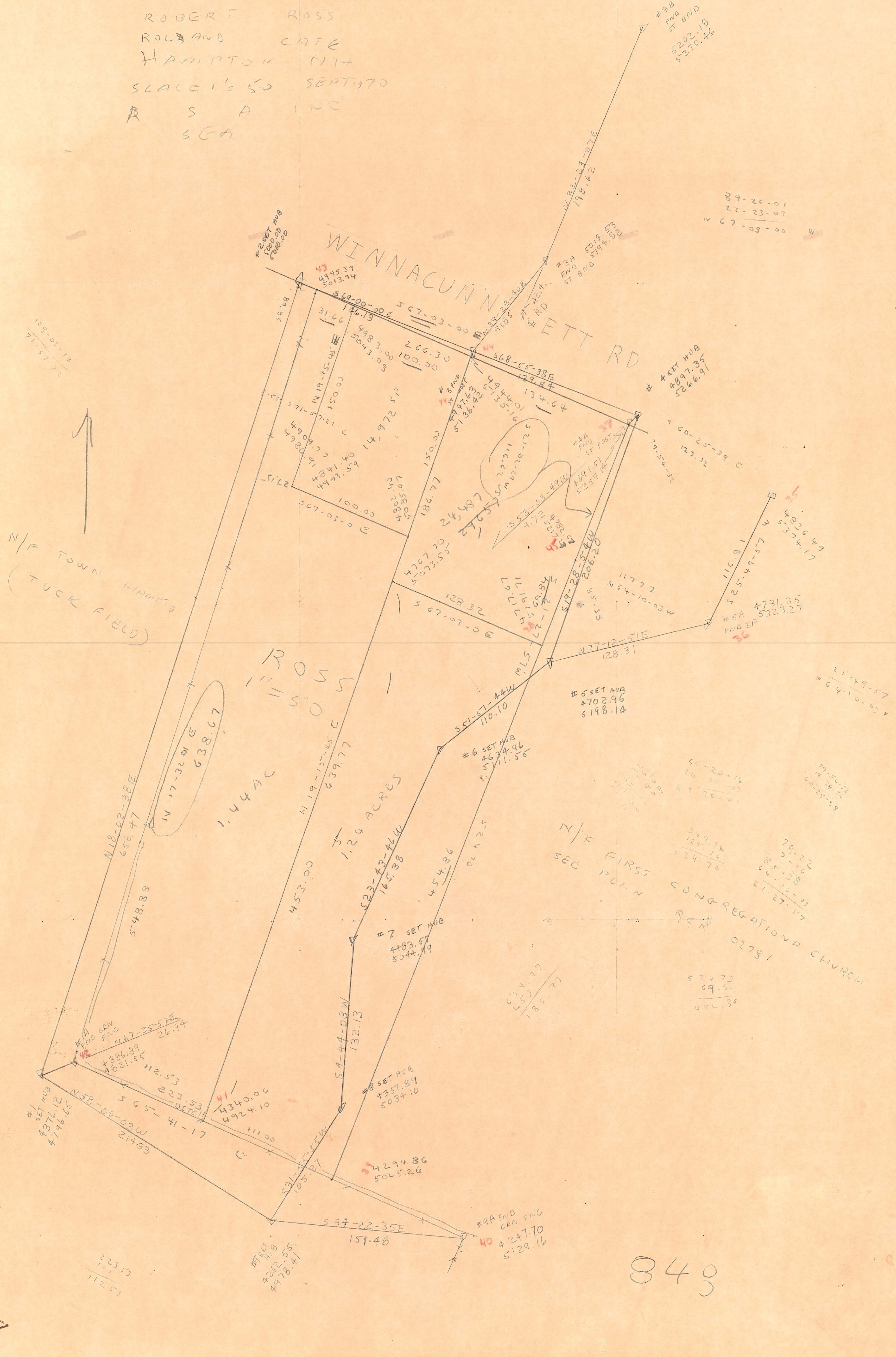
WINNACUNNETT RD
N/F TOWN HAMPTON (TUCK FIELD)
N/F SEE FIRST CONGREGATIONAL CHURCH RCR 02781
ROSS 1"=50
1.44 AC
1.24 ACRES
#2 SET HUB 5000.00 5000.00
43 4995.39 5013.94
S69-00-00E 146.13
S67-03-00
31.66
4983.00 5043.00
266.30
100.00
N19-15-45E 150.00
S71-57-22E
4909.77 4980.91
4841.40 4993.59
14,972 SF
S67-03-0E 100.00
4802.67 5085.67
150.00
186.77
#3 FND ST POST 44 4947.63 5136.42
44
S68-55-38E 139.84
134.64
4944.01 5135.16
N39-28-40E 91.85
424.. ℄ RD
#3A FND ST BND 5018.53 5194.82
N22-23-07E 198.62
#3B FND ST BND 5202.18 5270.46
#4 SET HUB 4897.35 5266.91
37
#4A FND ST POST 4891.51 5259.14
S60-25-38E 123.32
79-54-32
29,211 SF M62-20-12E
24,487 SF
29,657
S53-03-49W 9.72
45 4782.67 5217.53
S19-28-54W 206.20
4767.70 5073.55
S67-03-0E 128.32
4717.71 5169.84
117.77 N64-10-03W
S25-49-57W 116.81
35 4836.49 5374.17
#5A FND IP 4731.35 5323.27
36
N77-12-51E 128.31
#5 SET HUB 4702.96 5198.14
MLS
S51-57-44W 110.10
#6 SET HUB 4634.96 5111.55
N19-15-45E 639.77
N17-32-21E 638.67
N18-02-38E 656.47
548.88
453.00
S23-43-46W 165.38
454.86
CL
#7 SET HUB 4483.57 5044.99
S4-44-03W 132.13
#8 SET HUB 4357.89 5034.10
#1A FND CRN FNC 42 4386.39 4821.55
N67-35-57E 26.94
112.53
223.53
DITCH
S65-41-17
41 4340.04 4924.10
111.00
#1 SET HUB 4376.12 4796.65
N58-00-03W 214.33
S31-55-55W 105.27
39 4294.36 5025.26
S84-22-35E 151.48
#9 SET HUB 4262.55 4978.41
#9A FND CRN FNC 40 4247.70 5129.16
39-26-01
22-23-07
67-03-00
103-02-28
71-57-22
25-49-57
64-10-03
55-20-16
26-04-47
84-26-01
223.32
134.64
79-54-32
19-28-54
60-25-38
399.36
125.36
524.70
79-22
51-26
65-38
64-10-03
21-27-57
524.70
69.82
454.86
639.77
453
186.77
223.53
112.53

849

848

# PLAN OF LAND
# ROBERT ROSS
# HAMPTON, N.H.

SCALE 1" = 50 MARCH 1971

PARKER SURVEY ASSOC. INC.

SEABROOK, N.H.

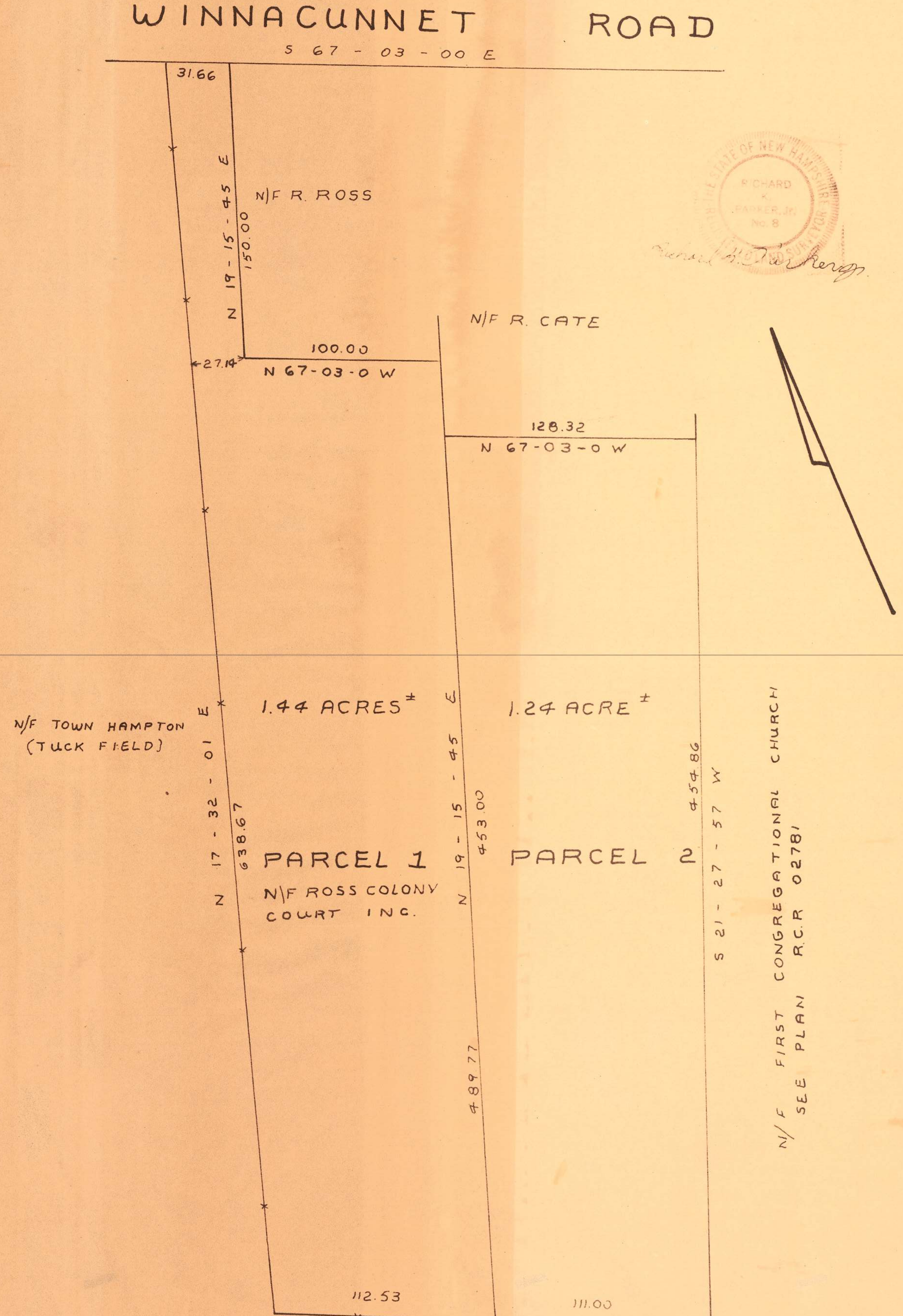

WINNACUNNET ROAD
S 67 - 03 - 00 E
31.66
N 19 - 15 - 45 E
150.00
N/F R. ROSS
N/F R. CATE
100.00
N 67-03-0 W
27.14
128.32
N 67-03-0 W
1.44 ACRES ±
1.24 ACRE ±
N/F TOWN HAMPTON
(TUCK FIELD)
N 17 - 32 - 01 E
638.67
PARCEL 1
N/F ROSS COLONY
COURT INC.
N 19 - 15 - 45 E
453.00
489.77
PARCEL 2
454.86
S 21 - 27 - 57 W
N/F FIRST CONGREGATIONAL CHURCH
SEE PLAN R.C.R 02781
112.53
111.00
N 65 - 41 - 17 W

RICHARD K. PARKER, JR. No. 8

Richard K. Parker Jr.

848

848

# PLAN OF LAND
# ROBERT ROSS & ROLAND CATE
# HAMPTON, N.H.

SCALE 1"=50 SEPT. 1970
PARKER SURVEY ASSOC. INC.
SEABROOK, N.H.

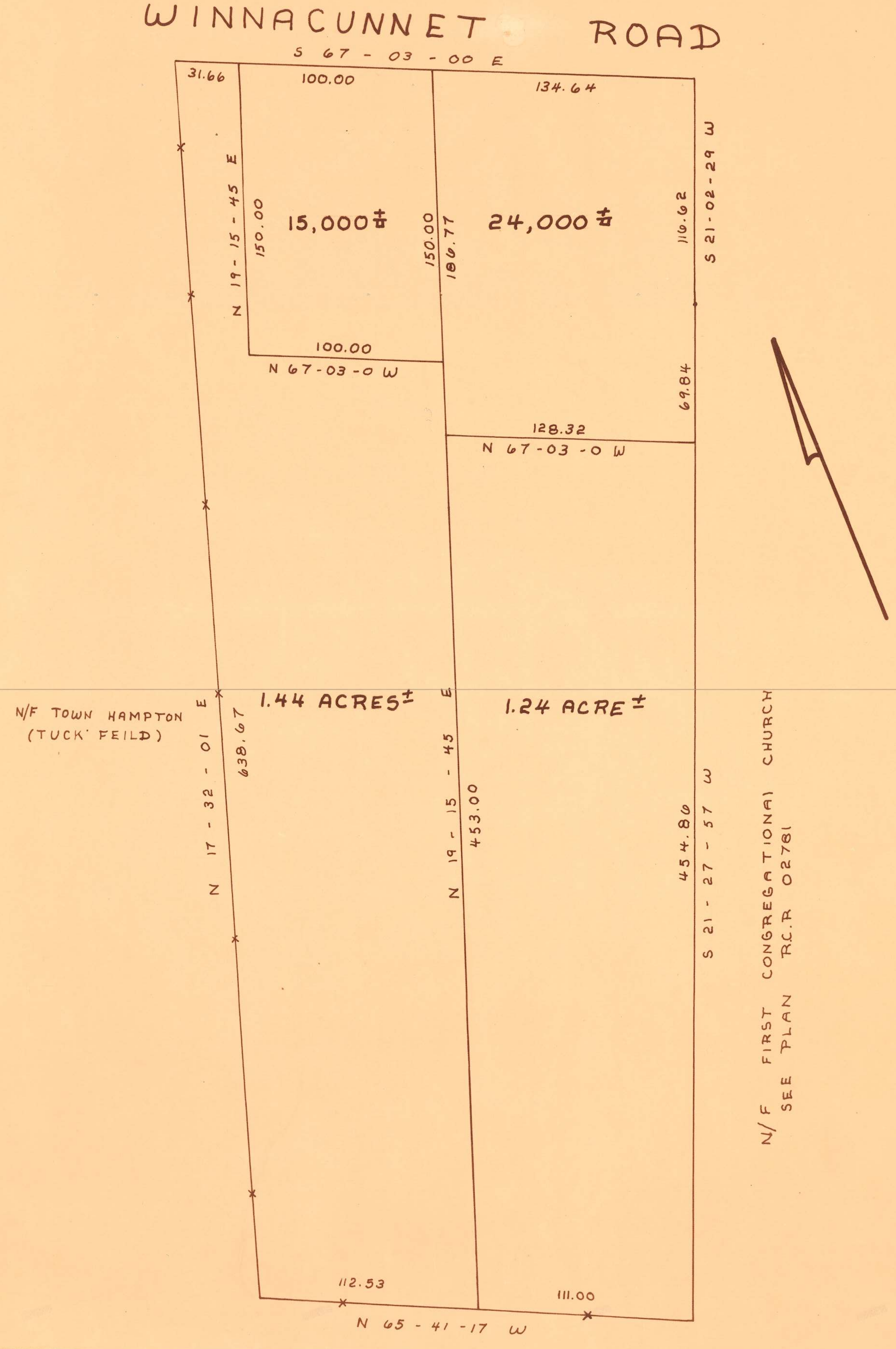
WINNACUNNET ROAD
S 67-03-00 E
31.66
100.00
134.64
N 19-15-45 E
150.00
15,000±
150.00
186.77
24,000±
116.62
S 21-02-29 W
100.00
N 67-03-0 W
69.84
128.32
N 67-03-0 W
N/F TOWN HAMPTON
(TUCK FEILD)
N 17-32-01 E
638.67
1.44 ACRES±
N 19-15-45 E
453.00
1.24 ACRE±
454.80
S 21-27-57 W
N/F FIRST CONGREGATIONAL CHURCH
SEE PLAN R.C.R 02781
112.53
111.00
N 65-41-17 W

848

848

# PLAN LAND
# ROLAND CATE
# HAMPTON, N.H.

SCALE 1"=50 SEPT. 1970
PARKER SURVEY ASSOC. INC.
SEABROOK, N.H.

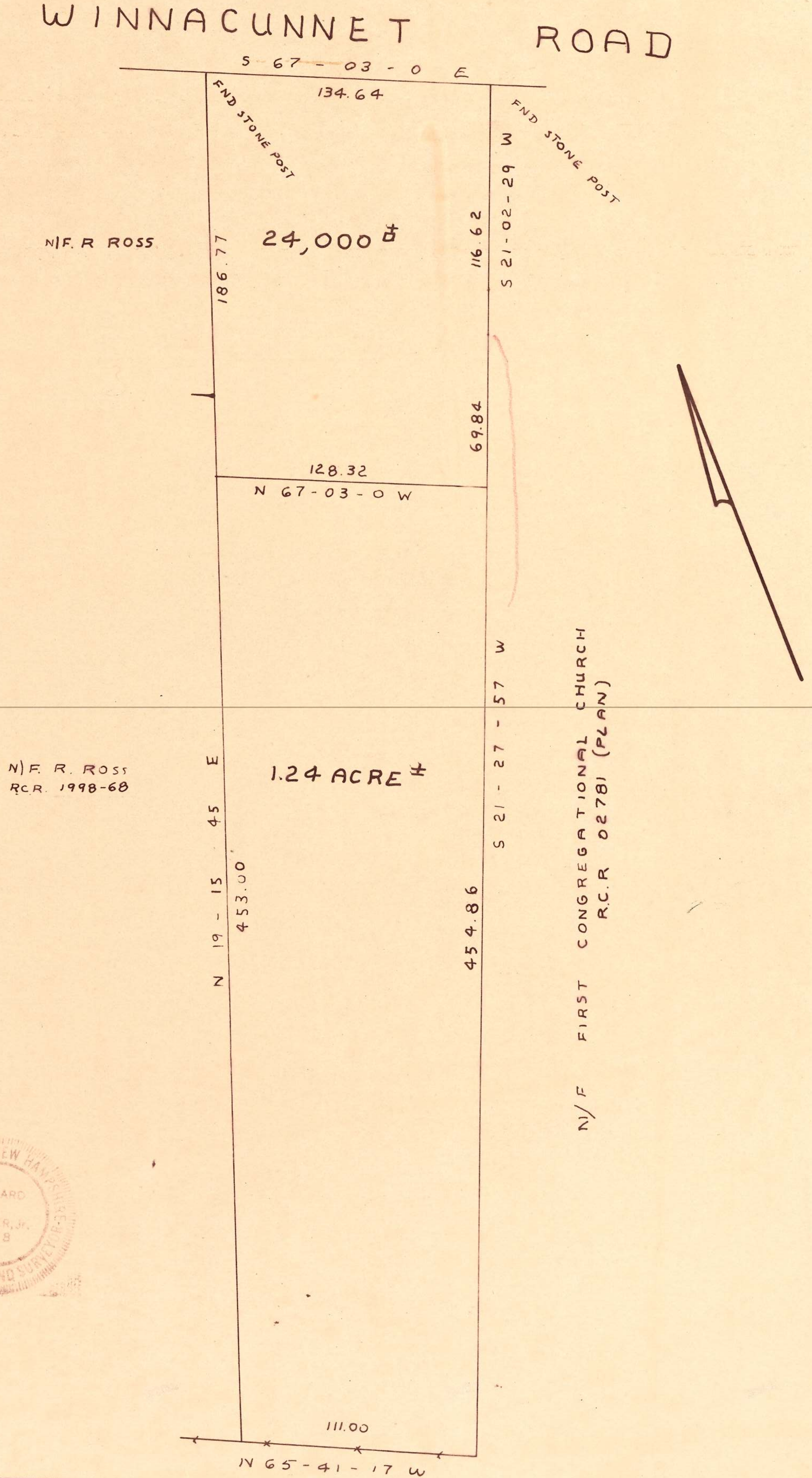
WINNACUNNET ROAD
S 67-03-0 E
134.64
FND STONE POST
FND STONE POST
N/F. R ROSS
24,000 ±
186.77
116.62
S 21-02-29 W
69.84
128.32
N 67-03-0 W
N/F. R. ROSS
R.C.R. 1998-68
1.24 ACRE ±
N 19-15-45 E
453.00
454.86
S 21-27-57 W
N/F FIRST CONGREGATIONAL CHURCH
R.C.R. 02781 (PLAN)
111.00
N 65-41-17 W

RICHARD K. PARKER, Jr. No. 8

848